



U.S. DEPARTMENT OF THE TREASURY
COMMUNITY DEVELOPMENT
FINANCIAL INSTITUTIONS FUND

CDFI Fund CIMS Mapping Tool Public - Quick Help Guide

(to be used for testing CIMS5 from September 8, 2025 through September 19, 2025)



Introduction

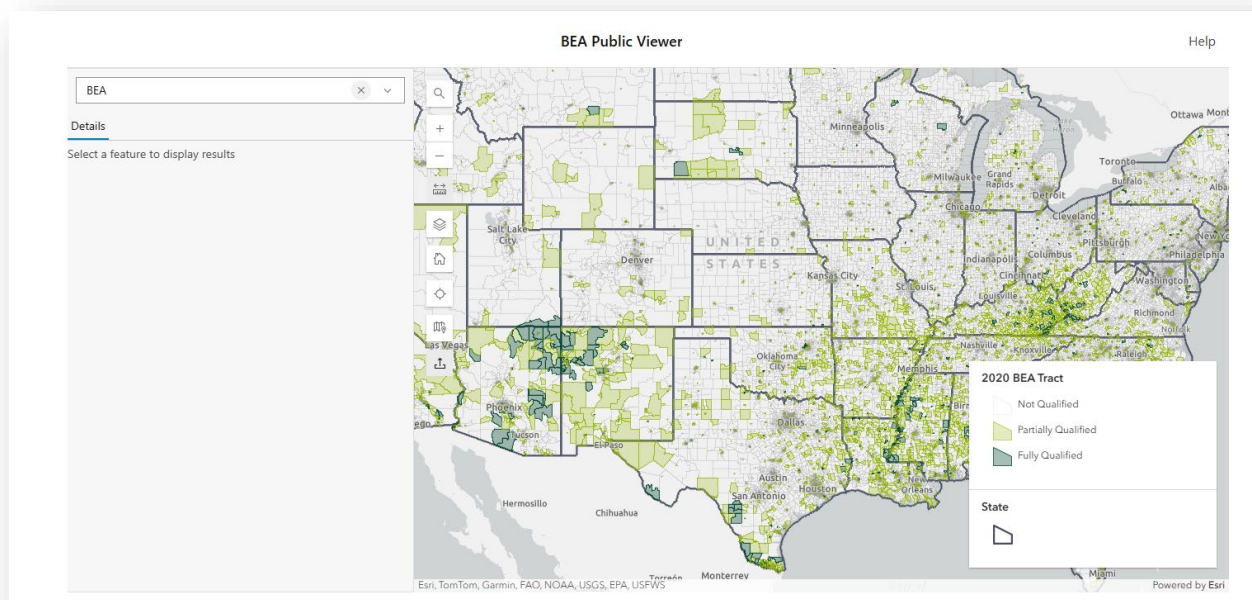
This mapping tool was created to provide prospective applicants with the ability to search by address, census tract, and other geographic areas of interest to determine program eligibility for the BEA, CDFI, CMF, ERP, NACA, and NMTC programs.

Thank you for your willingness to test CIMS5 prior to the official go-live.

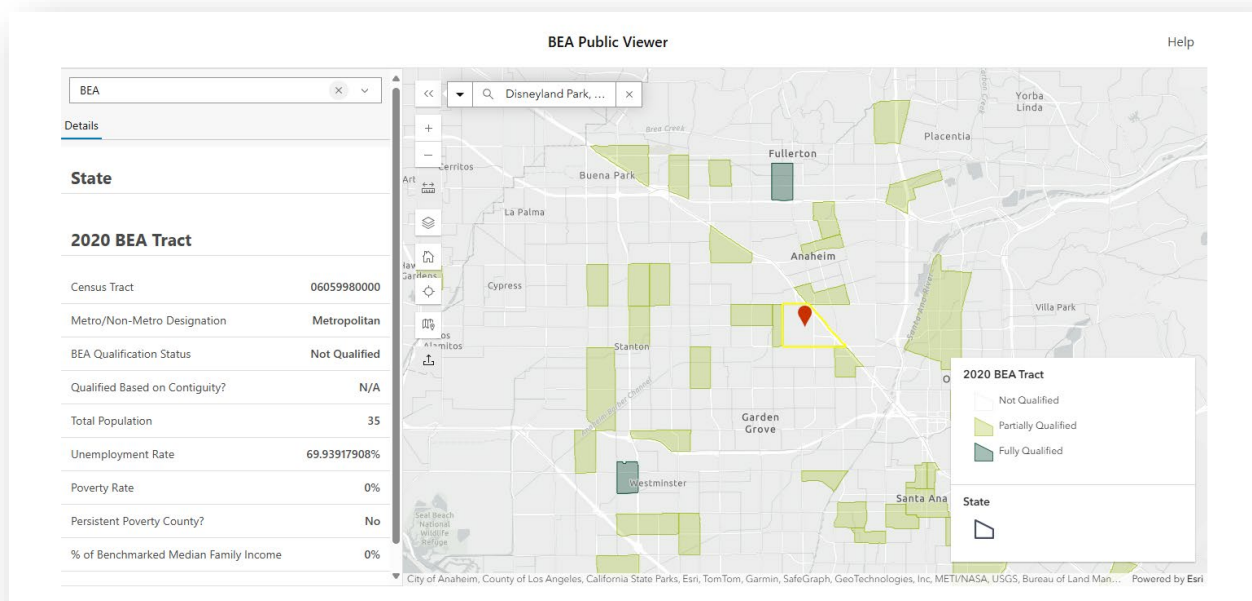
How to Use

To get started, navigate to the test site, [here](#), and choose one of the Programs via the Program dropdown.

The screenshot shows a web application titled "Program Public Viewer" with a "Help" link in the top right corner. On the left side, there is a vertical sidebar. At the top of the sidebar is a dropdown menu labeled "Select a Program" with a downward arrow. Below this is a section titled "Details" with a sub-label "Select a feature to display results". The main area of the application is currently empty.



Use the search bar to type an address or longitude/latitude, and view eligibility information on the map.





Helpful Information

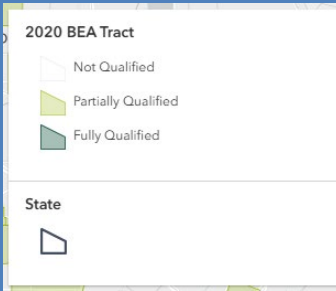
Map Icons/Features	Icon Description
	Search an address if corrdinates.
	Zoom In/Zoom Out of the map.
	Measure the Distance or Area on the map.
	Select the layers to display on the map.
	Return to the initial zoom scale of the map.
	Search/Find your current location on the map. *GPS required*
	Switch your base map style.



U.S. DEPARTMENT OF THE TREASURY
COMMUNITY DEVELOPMENT
FINANCIAL INSTITUTIONS FUND



Export the map view and legend using jpg or png.



View the map legend, which is within the map view.



Users are encouraged to explore the new system and submit any questions or comments by September 19, 2025 to help inform training materials and support resources. Feedback may be submitted to ithelpdesk@cdfi.treas.gov.